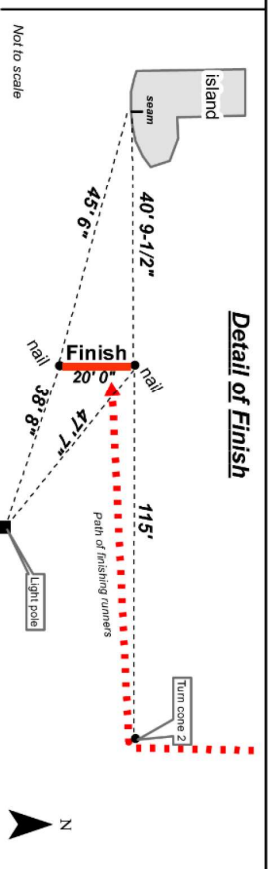
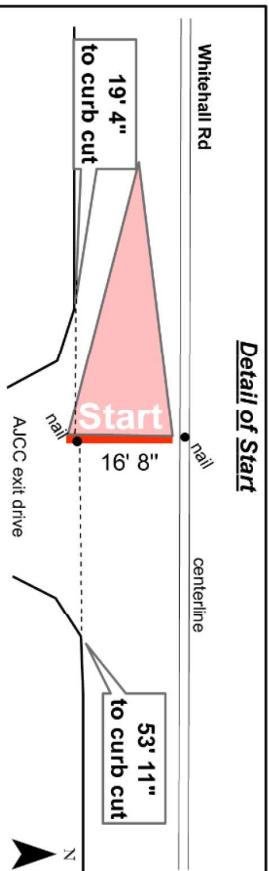
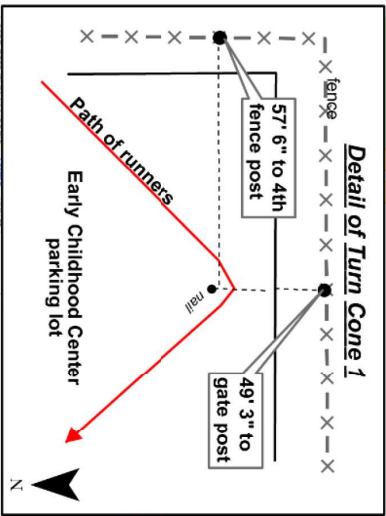
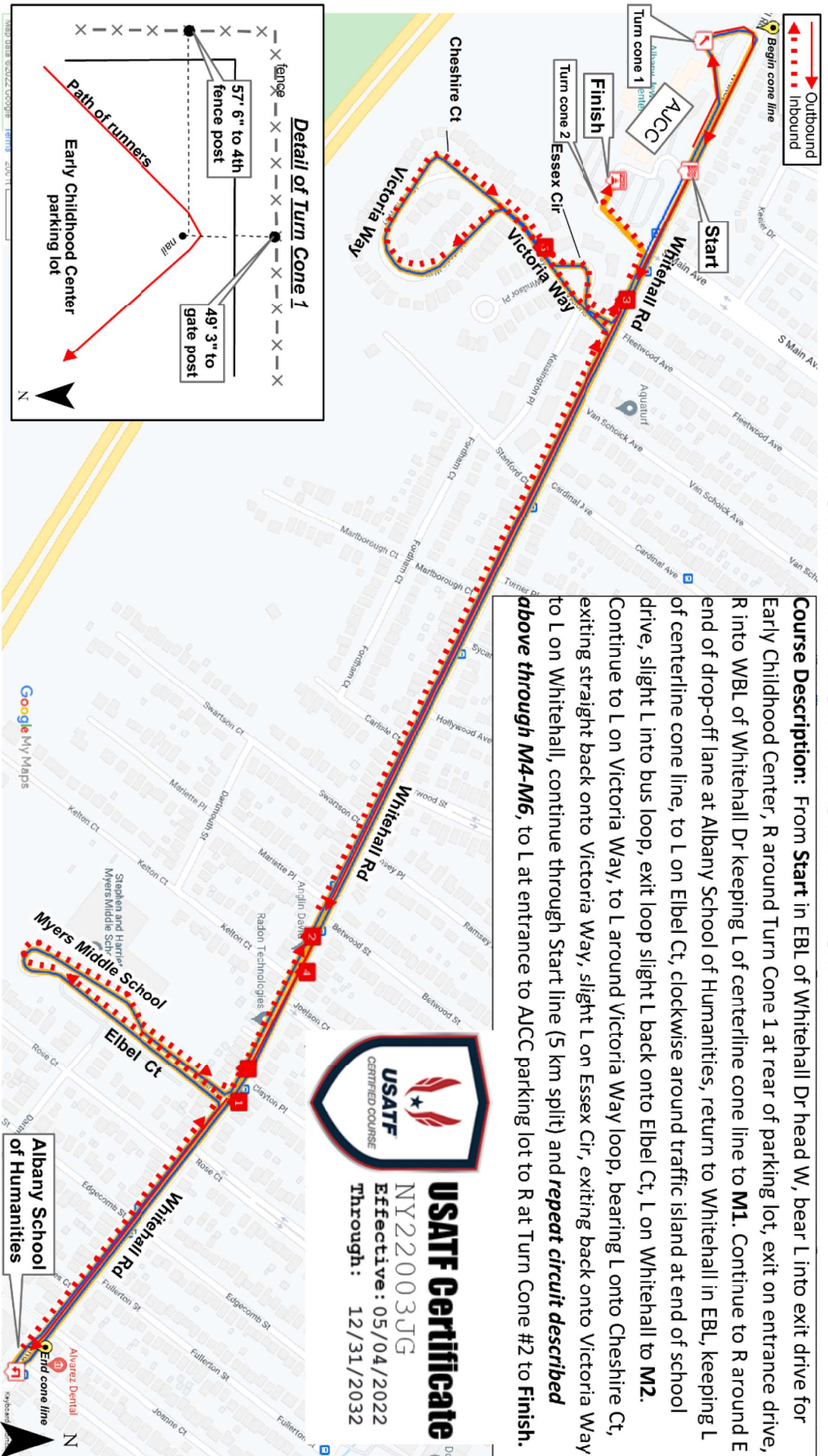


Dunkin Run 2022 10K

Course Description: From **Start** in EBL of Whitehall Dr head W, bear L into exit drive for Early Childhood Center, R around Turn Cone 1 at rear of parking lot, exit on entrance drive, R into WBL of Whitehall Dr keeping L of centerline cone line to **M1**. Continue to R around E end of drop-off lane at Albany School of Humanities, return to Whitehall in EBL, keeping L of centerline cone line, to L on Elbel Ct, clockwise around traffic island at end of school drive, slight L into bus loop, exit loop slight L back onto Elbel Ct, L on Whitehall to **M2**. Continue to L on Victoria Way, to L around Victoria Way loop, bearing L onto Cheshire Ct, exiting straight back onto Victoria Way, slight L on Essex Cir, exiting back onto Victoria Way to L on Whitehall, continue through Start line (5 km split) and **repeat circuit described above through M4-M6**, to L at entrance to AICC parking lot to R at Turn Cone #2 to **Finish**.



Measured 4/29/22 and mapped by Jim Gilmer | World Athletics 'A' Grade Measurer | jim.gilmer@gmail.com | 518-852-3562