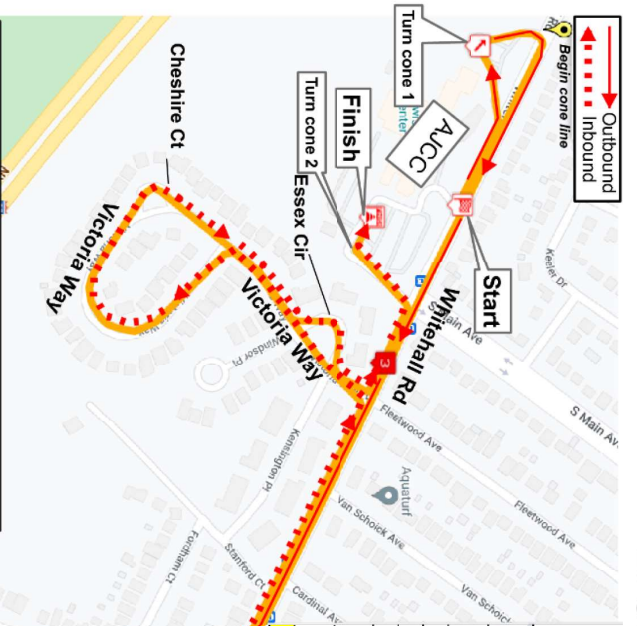


Dunkin Run 2022 5K

Dunkin Run 2022 5K

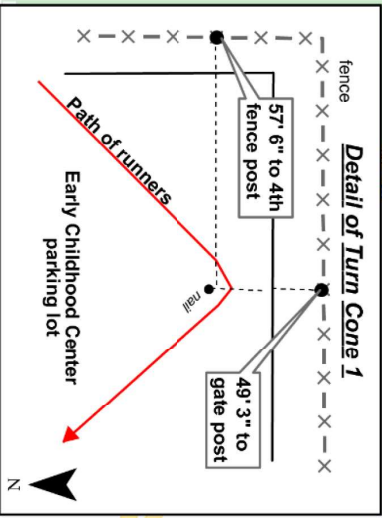


Point	GPS coordinates (in decimal degrees)	Description (described as course is run with split points marked on left)
Start (also SK split)	42.64909, -73.80632	Runners must keep left of centerline on Whitehall Rd between the entrance drive to the Early Childhood Center on the west end and the intersection of Marwell Dr at the Albany School of Humanities on the east end of the course.
Turn Cone 1	42.64924, -73.80816	On Whitehall Rd facing W in EBL at AACC exit drive and across from #335. Line is 16' 8" wide. S point is 53' 11" W of E curb cut and 19' 4" E of W curb cut for drive. N point is in centerline
M1	42.64437, -73.79306	Outbound: On S side of Early Childhood Center parking lot. Point is 23' 9" from S edge of pavement, 49' 2" direct from gate post of chainlink fence on S, and 57' 6" direct from 4th post in chainlink fence on E side of parking lot.
Turn Cone 2	42.648193, -73.805783	Outbound: Point is at 179 Whitehall '1' after pedestrian walk light
M2	42.64514, -73.79541	Inbound: In AACC E parking lot at R turn to back aisle. Point is 63' 3" after S end of traffic island and 115' before Finish.
M3	42.64843, -73.80446	Inbound: Point is at 212 Whitehall '1' 2" before E edge of sidewalk.
Finish	42.64893, -73.80616	Inbound: On Whitehall after turn off Victoria Way across from 138 Fleetwood. Point is 10' 3" after traffic signal box on L and 8' 6" before storm grate. Line is 20' across in back aisle of AACC east parking lot. N point is 40' 9 1/2" before center seam in curb of traffic island and 47' 7" direct from light pole on S side. S point is 45' 6" direct from center seam in curb of traffic island and 38' 8" direct from light pole on S side.

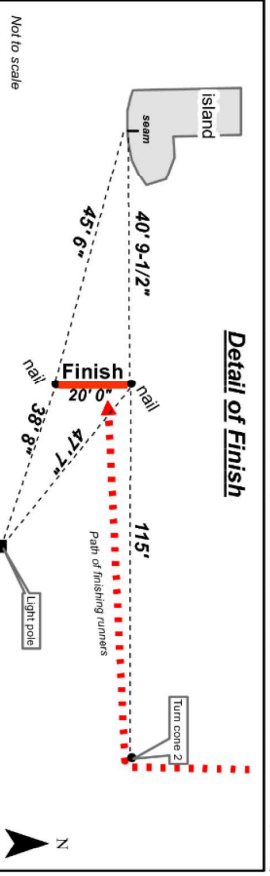
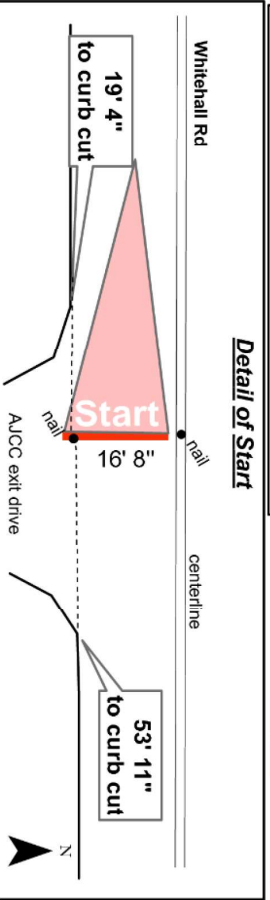
All points marked with survey nail and YELLOW paint.



USATF Certificate
 NY22002JG
 Effective: 05/04/2022
 Through: 12/31/2032



Course Description : From Start in EBL of Whitehall Rd head W, bear L into exit drive for Early Childhood Center, R around Turn Cone at rear of parking lot, exit on entrance drive, R into WBL of Whitehall Dr, keeping L of centerline cone line to M1. Continue to R around E end of drop-off loop at Albany School of Humanities, return to Whitehall in EBL, keeping L of centerline cone line, L on Elbel Ct, bearing L (clockwise) around traffic island at end of school drive, slight L into bus loop, slight L exiting loop back onto Elbel Ct, L on Whitehall to M2. Continue to L on Victoria Way to L around Victoria Way loop, bearing L onto Cheshire Ct, exiting straight back onto Victoria Way, slight L on Essex Cir, exiting back onto Victoria Way to L on Whitehall, L at entrance to AACC parking lot, to R at Turn Cone #2 to Finish



Measured 4/29/22 and mapped by Jim Gilmer | World Athletics 'A' Grade Measurer | jim.gilmer@gmail.com | 518-852-3562

Not to scale